

Number Site Name

- 1 Althorpe
- 2 Arrow
- 3 Bell
- 5 Brougham
- 6 Chancellor
- 7 Church House
- 8 Conville Bay
- 9 Cyrus Rocks
- 10 Doctor
- 11 Doyle
- 12 Duncan
- 13 Farside
- 15 Goat Cove
- 18 Hardwicke
- 20 Humphrey Rocks
- 21 Jackson Pass
- 22 Kid Bay
- 23 Koskimo
- 24 Larsen
- 25 Lees Bay
- 27 Lochalsh
- 28 Mahatta East
- 29 Mahatta West
- 30 Marsh Bay
- 31 Midsummer
- 32 Monday Rocks
- 33 Phillips Arm
- 34 Port Elizabeth
- 35 Potts Bay
- 36 Raynor
- 37 Sargeaunts Pass
- 40 Shelter Bay
- 41 Shelter Pass
- 42 Okisollo
- 43 Sonora Point
- 44 Swanson Island
- 45 Thorpe Point
- 46 Thurlow Island
- 47 Wicklow Point

- 1st Year
- 2nd Year



Number Site Name

- 1 Bare Bluff
- 2 Bawden
- 3 Bedwell
- 4 Binns
- 5 Cormorant
- 6 Dixon Bay
- 7 Fortune Channel
- 8 McIntyre Lake
- 9 Millar Channel
- 10 Mussel Rock
- 11 Ross Pass
- 12 Rant Point
- 13 Saranac Island
- 14 Westside
- 15 Barkley
- 16 San Mateo
- 17 Brent Island
- 18 Burdwood
- 19 Cecil Island
- 20 Cliff Bay
- 21 Cypress Harbour
- 22 Maude Island
- 23 Raza Island
- 24 Simmonds Point
- 25 Sir Edmund Bay
- 26 Venture Point
- 27 Wehllis Bay

- 1st Year
- 2nd Year



Number Site Name

- 1 Ahlstrom
- 2 Atrevida
- 3 Barnes Bay
- 4 Bennet Point
- 5 Cliff Cove
- 6 Concepcion
- 7 Culloden
- 8 Esperanza
- 9 Gore
- 10 Hecate
- 11 Kunechin
- 12 Lutes Creek
- 13 Muchalat N.
- 14 Muchalat S.
- 15 Newcomb
- 16 Salten
- 17 Site 13
- 18 Site 9
- 19 Steamer Point
- 20 Vantage
- 21 Williamson

- ◆ 1st Year
- ◆ 2nd Year

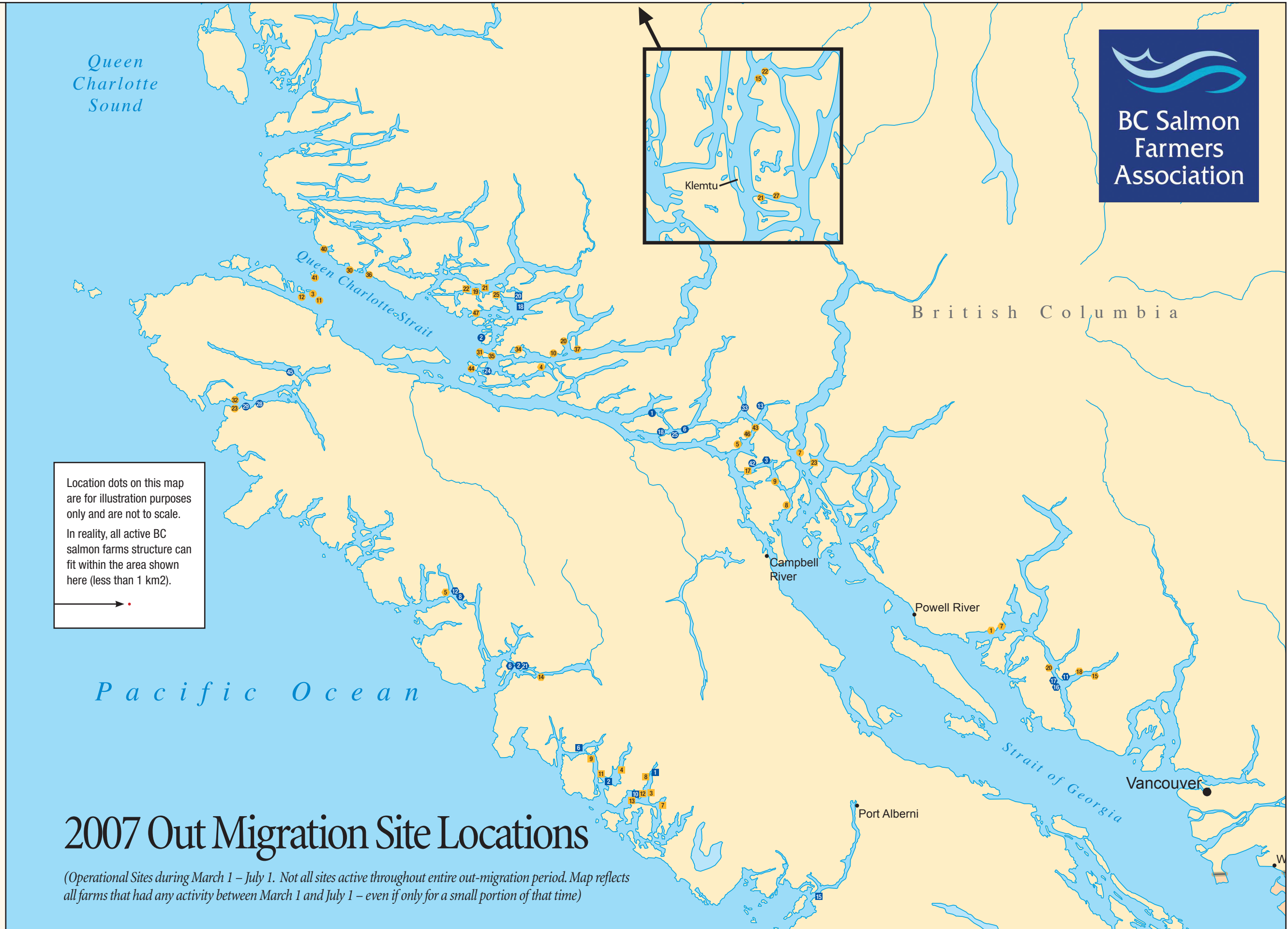


Queen Charlotte Sound

Location dots on this map are for illustration purposes only and are not to scale. In reality, all active BC salmon farms structure can fit within the area shown here (less than 1 km²).

2007 Out Migration Site Locations

(Operational Sites during March 1 – July 1. Not all sites active throughout entire out-migration period. Map reflects all farms that had any activity between March 1 and July 1 – even if only for a small portion of that time)



Number Site Name

- 1 Althorpe
- 2 Arrow
- 3 Bell
- 5 Brougham
- 6 Chancellor
- 7 Church House
- 8 Conville Bay
- 9 Cyrus Rocks
- 10 Doctor
- 11 Doyle
- 12 Duncan
- 13 Farside
- 15 Goat Cove
- 18 Hardwicke
- 20 Humphrey Rocks
- 21 Jackson Pass
- 22 Kid Bay
- 23 Koskimo
- 24 Larsen
- 25 Lees Bay
- 27 Lochalsh
- 28 Mahatta East
- 29 Mahatta West
- 30 Marsh Bay
- 31 Midsummer
- 32 Monday Rocks
- 33 Phillips Arm
- 34 Port Elizabeth
- 35 Potts Bay
- 36 Raynor
- 37 Sargeaunts Pass
- 40 Shelter Bay
- 41 Shelter Pass
- 42 Okisollo
- 43 Sonora Point
- 44 Swanson Island
- 45 Thorpe Point
- 46 Thurlow Island
- 47 Wicklow Point

Number Site Name

- 1 Bare Bluff
- 2 Bawden
- 3 Bedwell
- 4 Binns
- 5 Cormorant
- 6 Dixon Bay
- 7 Fortune Channel
- 8 McIntyre Lake
- 9 Millar Channel
- 10 Mussel Rock
- 11 Ross Pass
- 12 Rant Point
- 13 Saranac Island
- 14 Westside
- 15 Barkley
- 16 San Mateo
- 17 Brent Island
- 18 Burdwood
- 19 Cecil Island
- 20 Cliff Bay
- 21 Cypress Harbour
- 22 Maude Island
- 23 Raza Island
- 24 Simmonds Point
- 25 Sir Edmund Bay
- 26 Venture Point
- 27 Wehlis Bay

Number Site Name

- 1 Ahlstrom
- 2 Atrevida
- 3 Barnes Bay
- 4 Bennet Point
- 5 Cliff Cove
- 6 Concepcion
- 7 Culloden
- 8 Esperanza
- 9 Gore
- 10 Hecate
- 11 Kunechin
- 12 Lutes Creek
- 13 Muchalat N.
- 14 Muchalat S.
- 15 Newcomb
- 16 Salten
- 17 Site 13
- 18 Site 9
- 19 Steamer Point
- 20 Vantage
- 21 Williamson

- ◆ 1st Year
- ◆ 2nd Year

- 1st Year
- 2nd Year

- 1st Year
- 2nd Year




Number	Site Name
1	Althorpe
2	Arrow
3	Bell
5	Brougham
6	Chancellor
7	Church House
8	Conville Bay
9	Cyrus Rocks
10	Doctor
11	Doyle
12	Duncan
13	Farside
15	Goat Cove
18	Hardwicke
20	Humphrey Rocks
21	Jackson Pass
22	Kid Bay
23	Koskimo
24	Larsen
25	Lees Bay
27	Lochalsh
28	Mahatta East
29	Mahatta West
30	Marsh Bay
31	Midsummer
32	Monday Rocks
33	Phillips Arm
34	Port Elizabeth
35	Potts Bay
36	Raynor
37	Sargeaunts Pass
40	Shelter Bay
41	Shelter Pass
42	Okisollo
43	Sonora Point
44	Swanson Island
45	Thorpe Point
46	Thurlow Island
47	Wicklow Point

Number	Site Name
1	Bare Bluff
2	Bawden
3	Bedwell
4	Binns
5	Cormorant
6	Dixon Bay
7	Fortune Channel
8	McIntyre Lake
9	Millar Channel
10	Mussel Rock
11	Ross Pass
12	Rant Point
13	Saranac Island
14	Westside
15	Barkley
16	San Mateo
17	Brent Island
18	Burdwood
19	Cecil Island
20	Cliff Bay
21	Cypress Harbour
22	Maude Island
23	Raza Island
24	Simmonds Point
25	Sir Edmund Bay
26	Venture Point
27	Wehlis Bay

Number	Site Name
1	Ahlstrom
2	Atrevida
3	Barnes Bay
4	Bennet Point
5	Cliff Cove
6	Concepcion
7	Culloden
8	Esperanza
9	Gore
10	Hecate
11	Kunechin
12	Lutes Creek
13	Muchalat N.
14	Muchalat S.
15	Newcomb
16	Salten
17	Site 13
18	Site 9
19	Steamer Point
20	Vantage
21	Williamson

 1st Year
 2nd Year

 1st Year
 2nd Year

 1st Year
 2nd Year




Location dots on this map are for illustration purposes only and are not to scale. In reality, all active BC salmon farms structure can fit within the area shown here (less than 1 km²).


Number	Site Name
1	Althorpe
2	Arrow
3	Bell
5	Brougham
6	Chancellor
7	Church House
8	Conville Bay
9	Cyrus Rocks
10	Doctor
11	Doyle
12	Duncan
13	Farside
15	Goat Cove
18	Hardwicke
20	Humphrey Rocks
21	Jackson Pass
22	Kid Bay
23	Koskimo
24	Larsen
25	Lees Bay
27	Lochalsh
28	Mahatta East
29	Mahatta West
30	Marsh Bay
31	Midsummer
32	Monday Rocks
33	Phillips Arm
34	Port Elizabeth
35	Potts Bay
36	Raynor
37	Sargeaunts Pass
40	Shelter Bay
41	Shelter Pass
42	Okisollo
43	Sonora Point
44	Swanson Island
45	Thorpe Point
46	Thurlow Island
47	Wicklow Point

Number	Site Name
1	Bare Bluff
2	Bawden
3	Bedwell
4	Binns
5	Cormorant
6	Dixon Bay
7	Fortune Channel
8	McIntyre Lake
9	Millar Channel
10	Mussel Rock
11	Ross Pass
12	Rant Point
13	Saranac Island
14	Westside
15	Barkley
16	San Mateo
17	Brent Island
18	Burdwood
19	Cecil Island
20	Cliff Bay
21	Cypress Harbour
22	Maude Island
23	Raza Island
24	Simmonds Point
25	Sir Edmund Bay
26	Venture Point
27	Wehlis Bay

Number	Site Name
1	Ahlstrom
2	Atrevida
3	Barnes Bay
4	Bennet Point
5	Cliff Cove
6	Concepcion
7	Culloden
8	Esperanza
9	Gore
10	Hecate
11	Kunechin
12	Lutes Creek
13	Muchalat N.
14	Muchalat S.
15	Newcomb
16	Salten
17	Site 13
18	Site 9
19	Steamer Point
20	Vantage
21	Williamson

 **1st Year**
 **2nd Year**

 **1st Year**
 **2nd Year**

 **1st Year**
 **2nd Year**



Location dots on this map are for illustration purposes only and are not to scale. In reality, all active BC salmon farms structure can fit within the area shown here (less than 1 km²).

